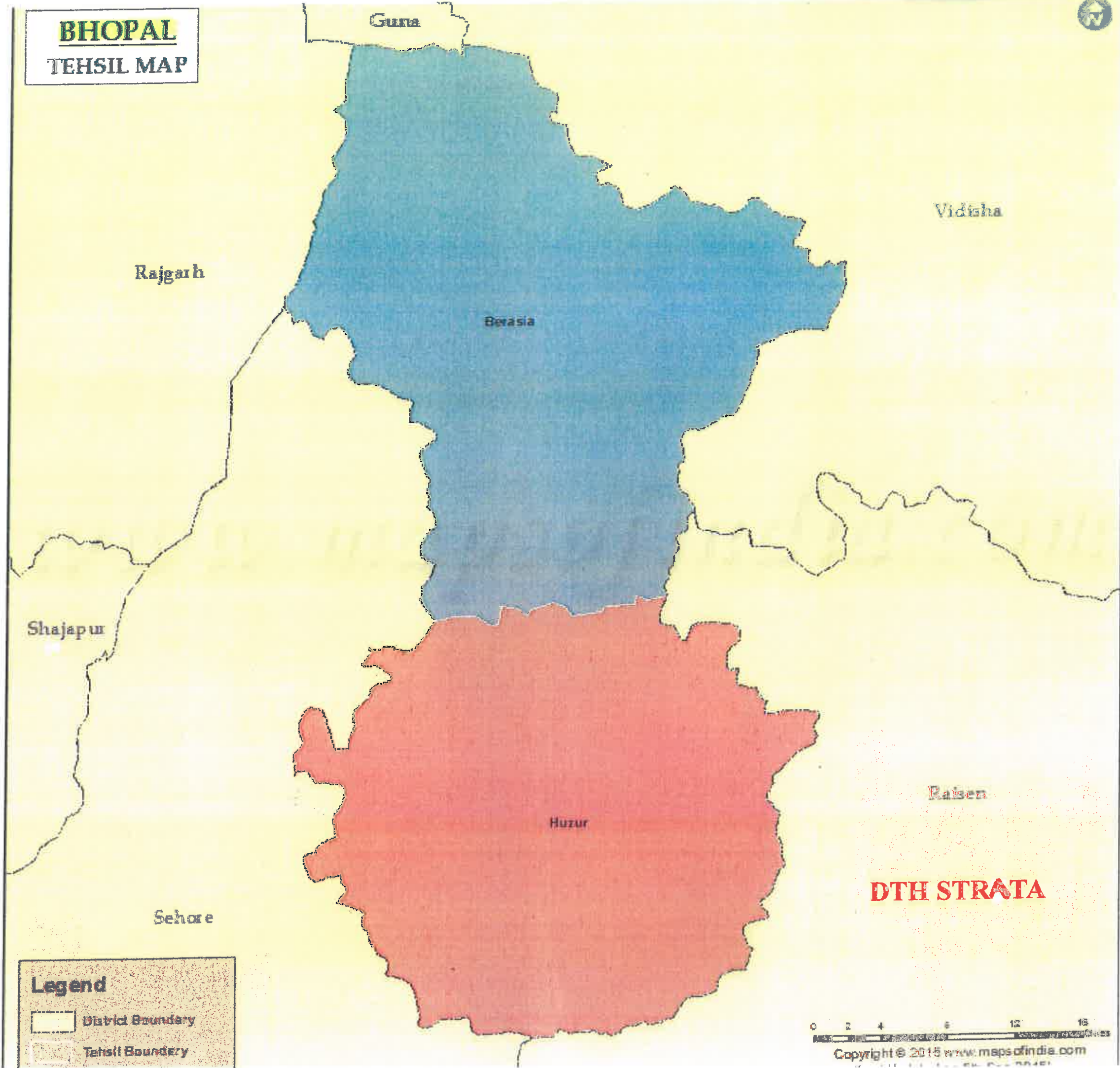


**BHOPAL**  
**TEHSIL MAP**



(H)



**Legend**

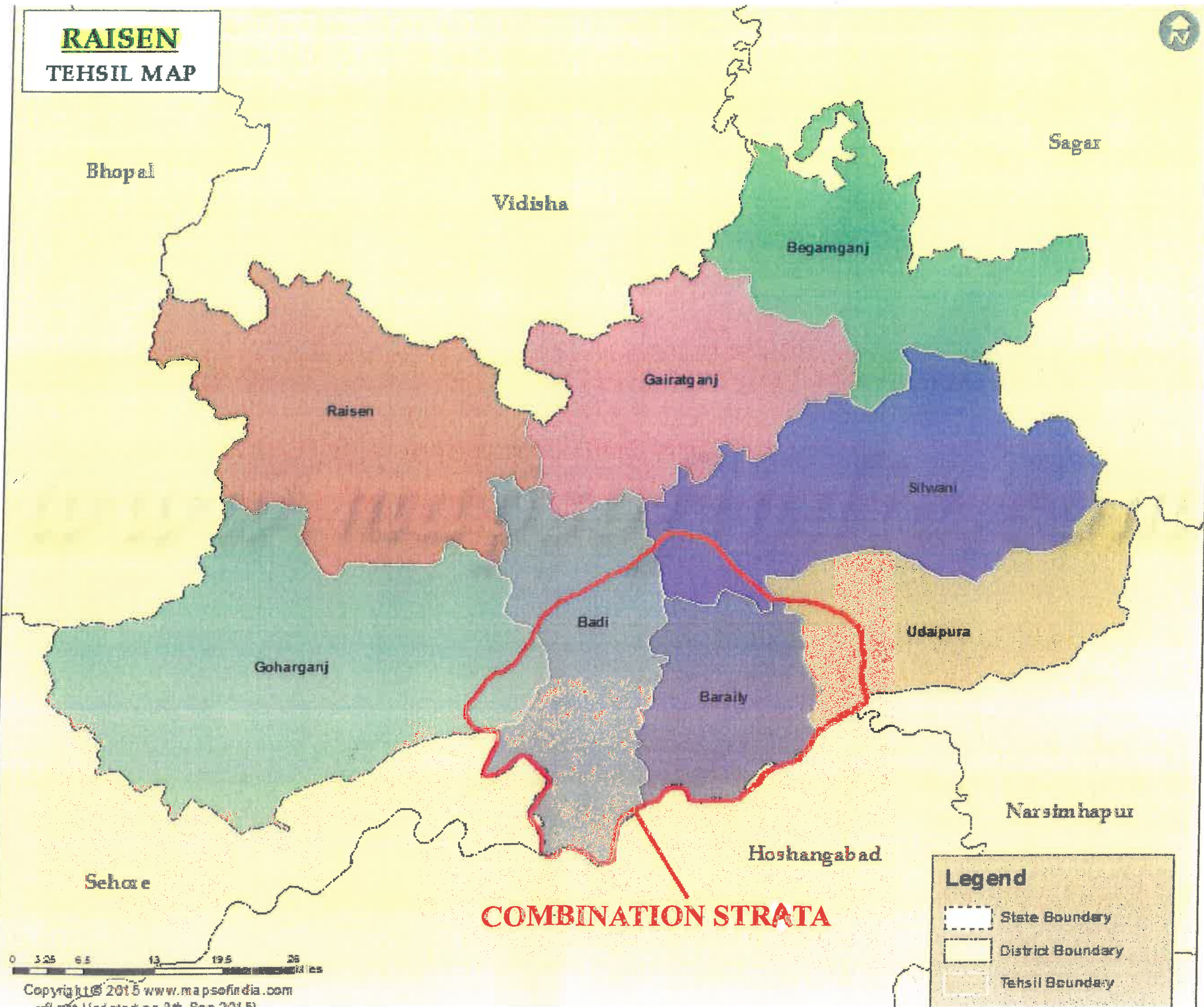
- District Boundary
- Tehsil Boundary

0 2 4 6 8 10 12 15  
Kilometers  
Copyright © 2015 www.mapsofindia.com

**RAISEN**  
TEHSIL MAP



2



**COMBINATION STRATA**

**Legend**

- State Boundary
- District Boundary
- Tehsil Boundary

0 3.25 6.5 13 19.5 25 Miles

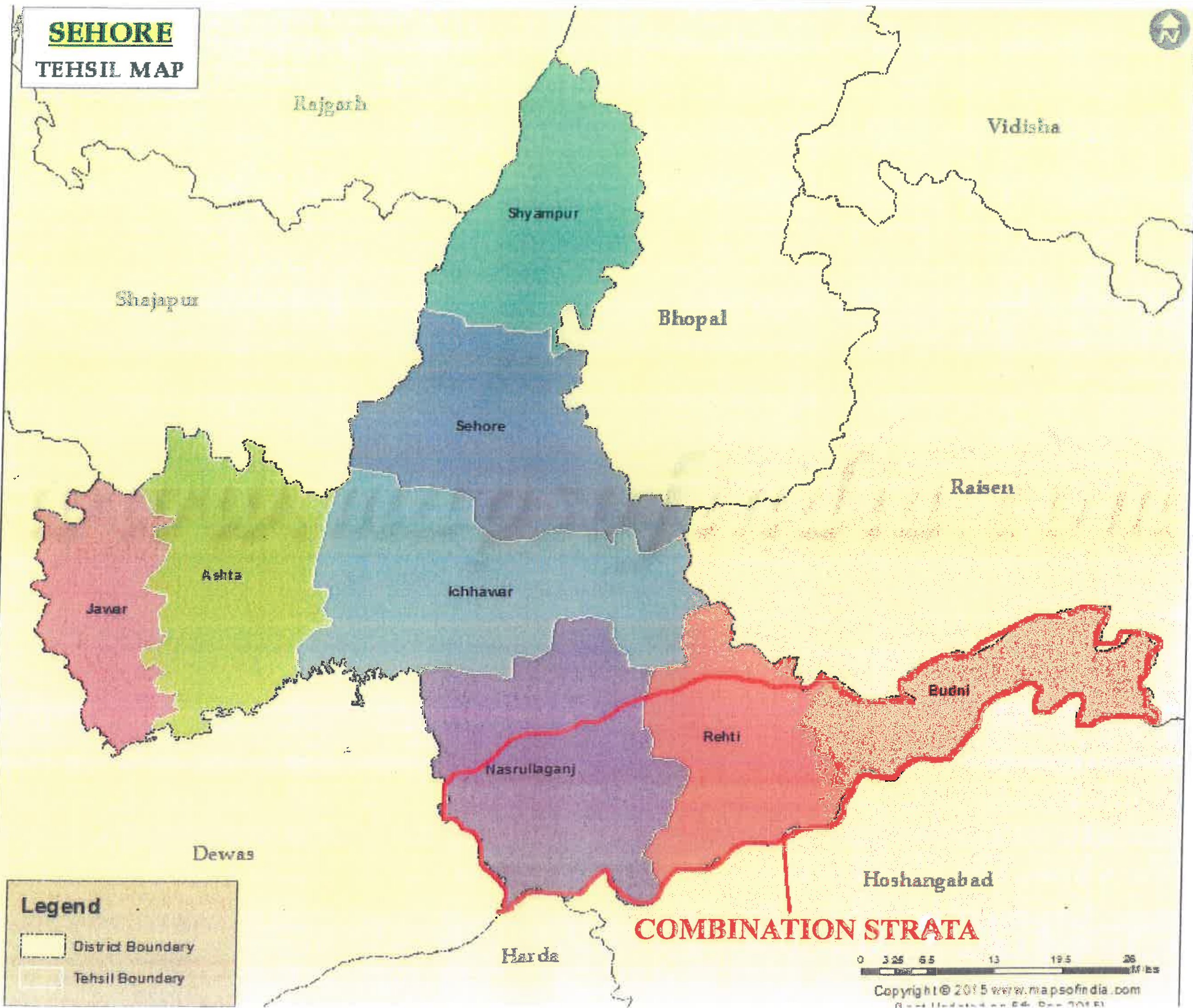
Copyright © 2015 www.mapsofindia.com  
Last Updated on 2th Sep 2015

# SEHORE

## TEHSIL MAP



3



### Legend

- District Boundary
- Tehsil Boundary

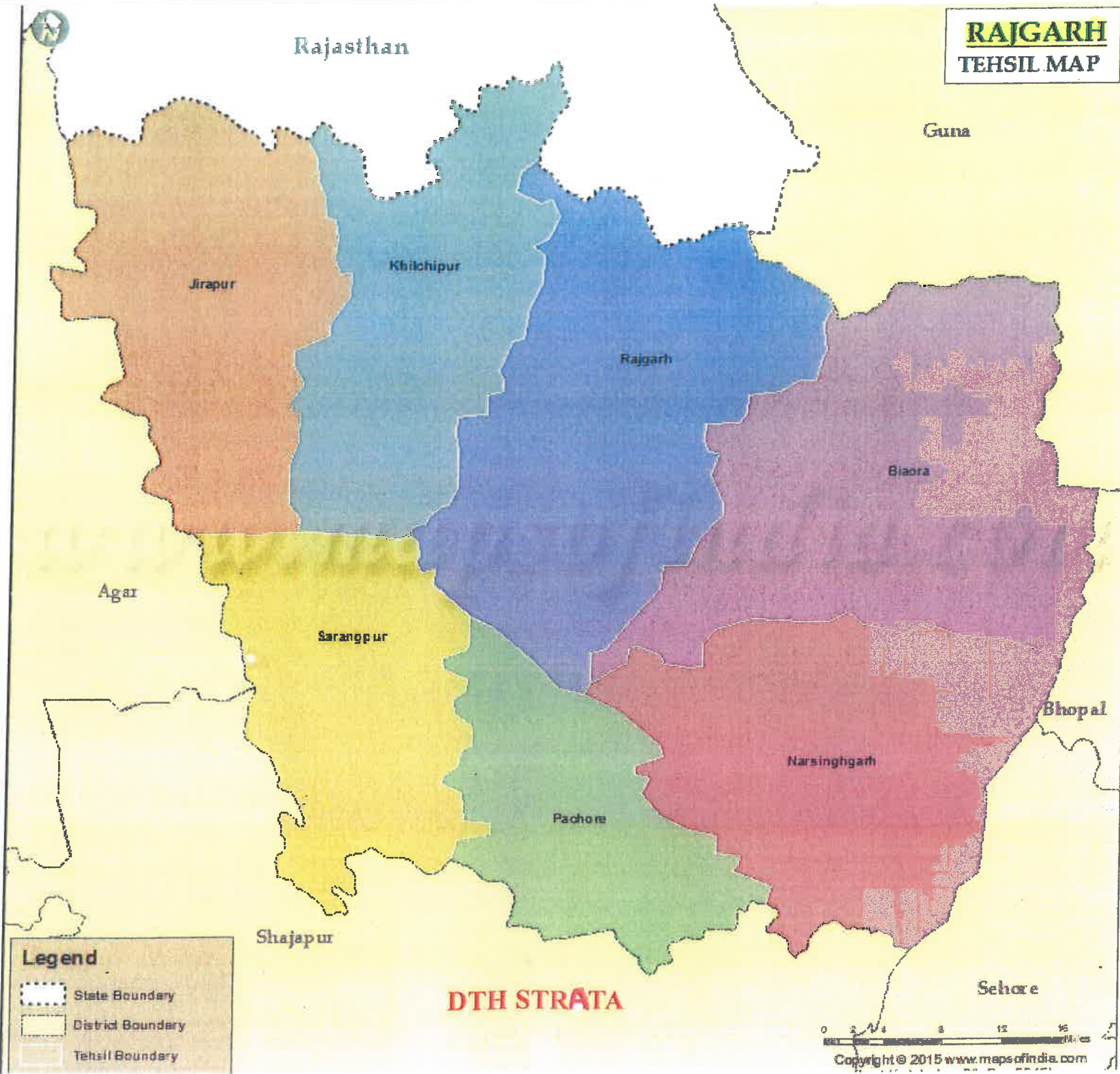
### COMBINATION STRATA



Copyright © 2015 www.mapsofindia.com  
All Rights Reserved. Last Updated on 24 Dec 2015

**RAJGARH  
TEHSIL MAP**

4



**Legend**

- State Boundary
- District Boundary
- Tehsil Boundary

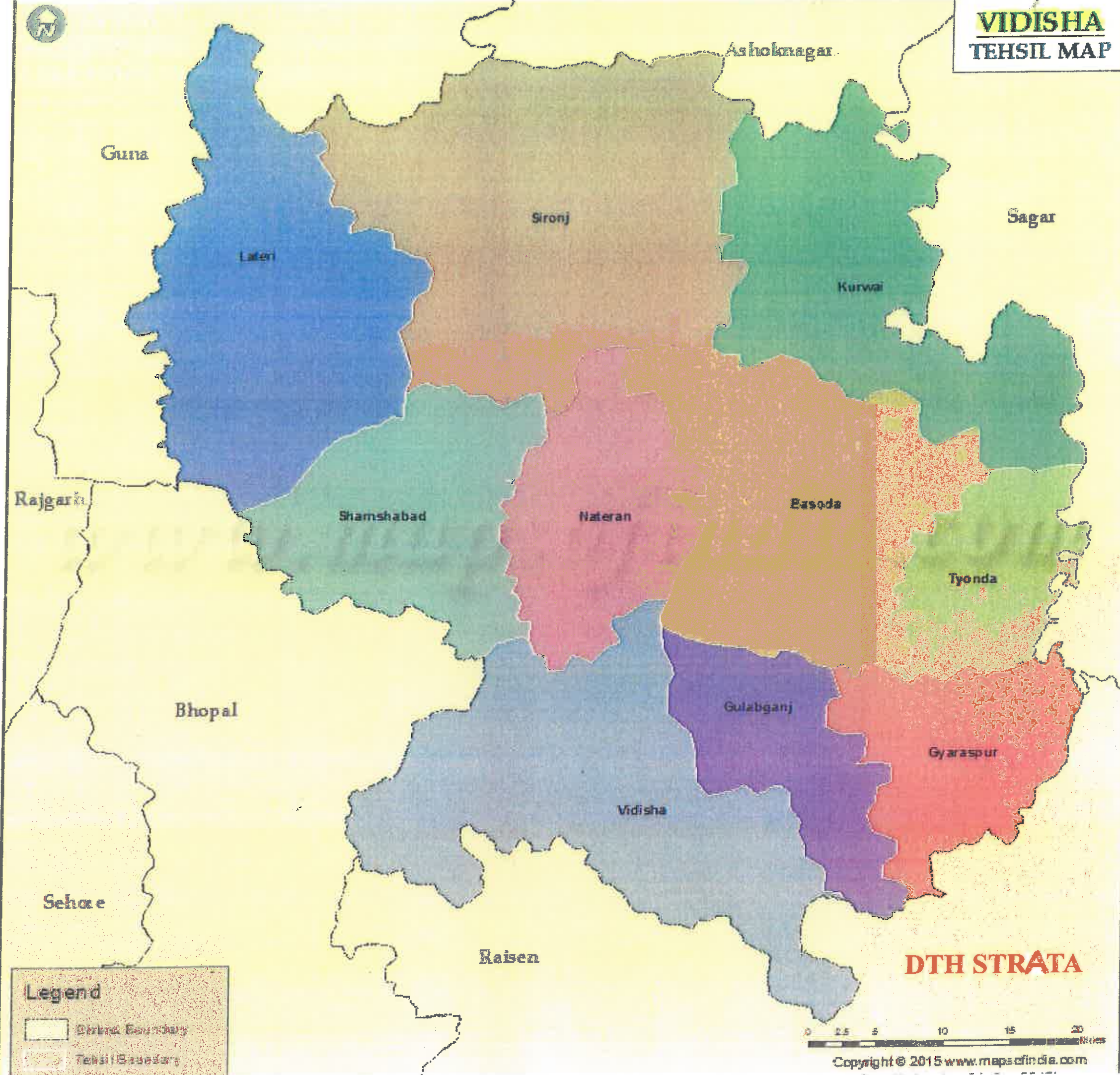
0 2 4 8 12 15  
kilometers

Copyright © 2015 www.mapsofindia.com

**DTH STRATA**

**VIDISHA  
TEHSIL MAP**

5



**Legend**

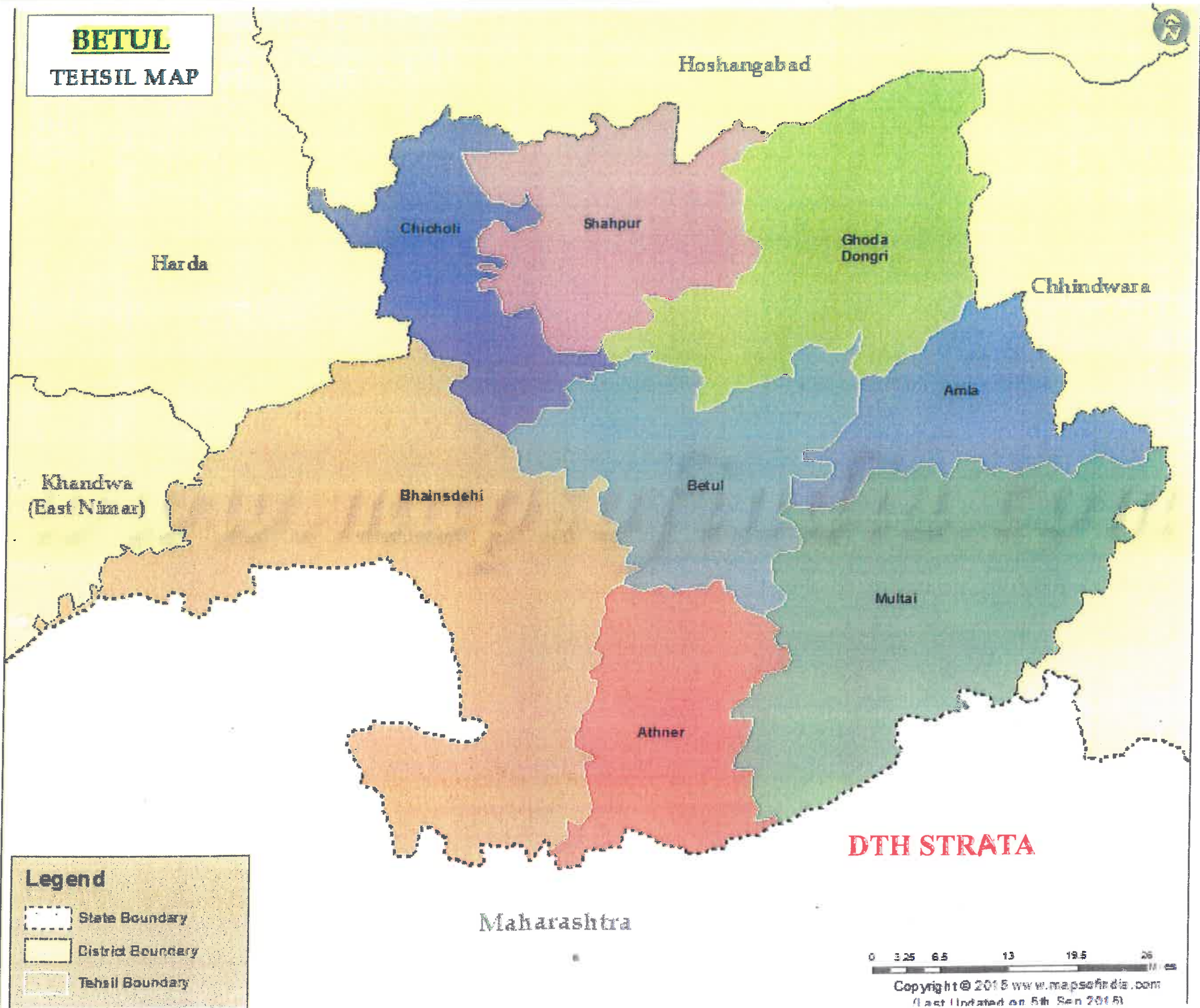
- District Boundary
- Tehsil Boundary

0 2.5 5 10 15 20  
Kilometres

Copyright © 2015 www.mapsofindia.com

**BETUL**  
TEHSIL MAP

6



**Legend**

- State Boundary
- District Boundary
- Tehsil Boundary

**DTH STRATA**

Maharashtra

0 3.25 6.5 13 19.5 26

Copyright © 2015 www.mapsofindia.com  
(Last Updated on 5th Sep 2015)

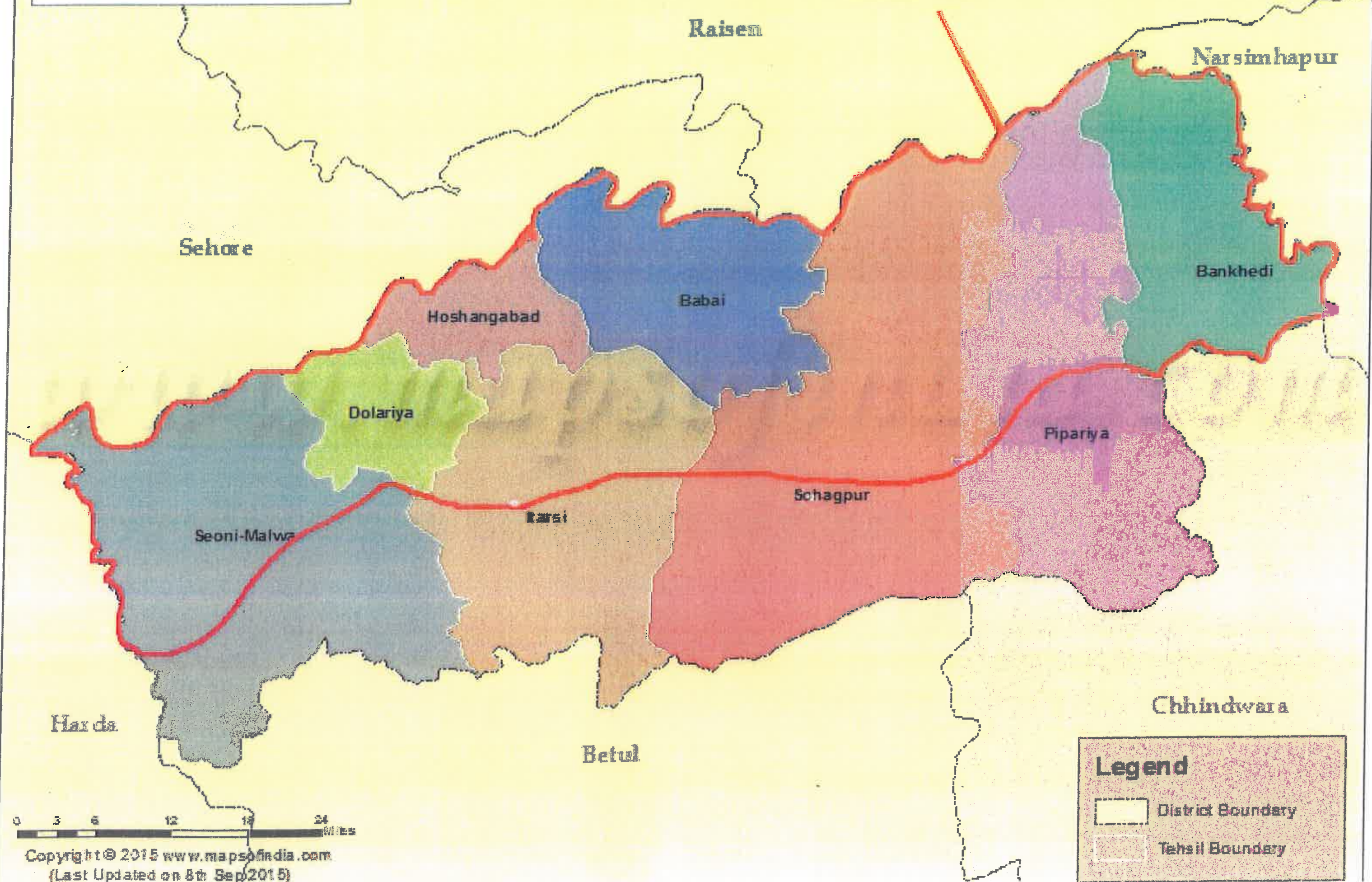
# HOSHANGABAD

## TEHSIL MAP

# COMBINATION STRATA



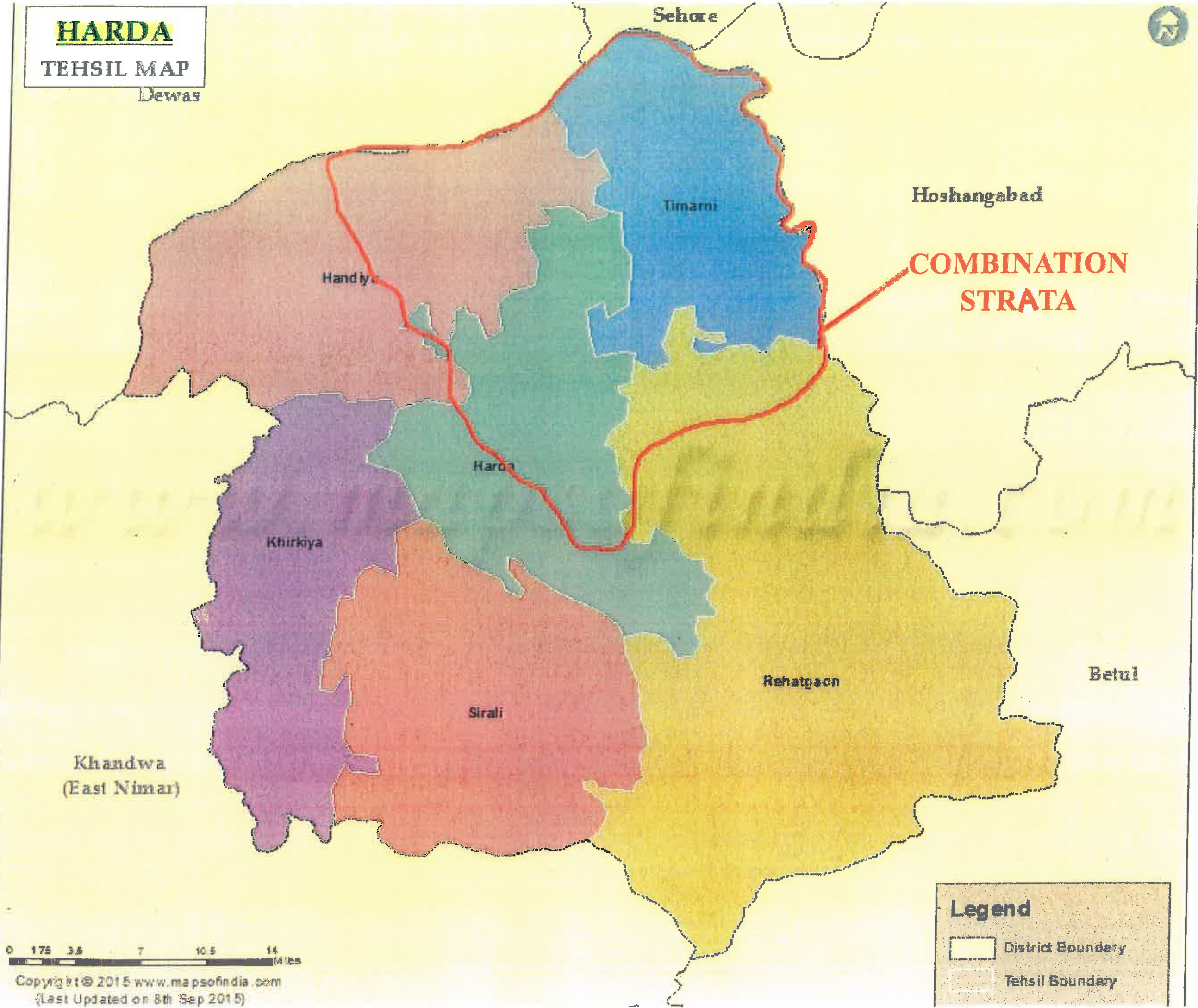
7



**HARDA**  
TEHSIL MAP  
Dewas



8



**Legend**

- District Boundary
- Tehsil Boundary

0 1.75 3.5 7 10.5 14 Miles

Copyright © 2015 www.mapsofindia.com  
(Last Updated on 8th Sep 2015)